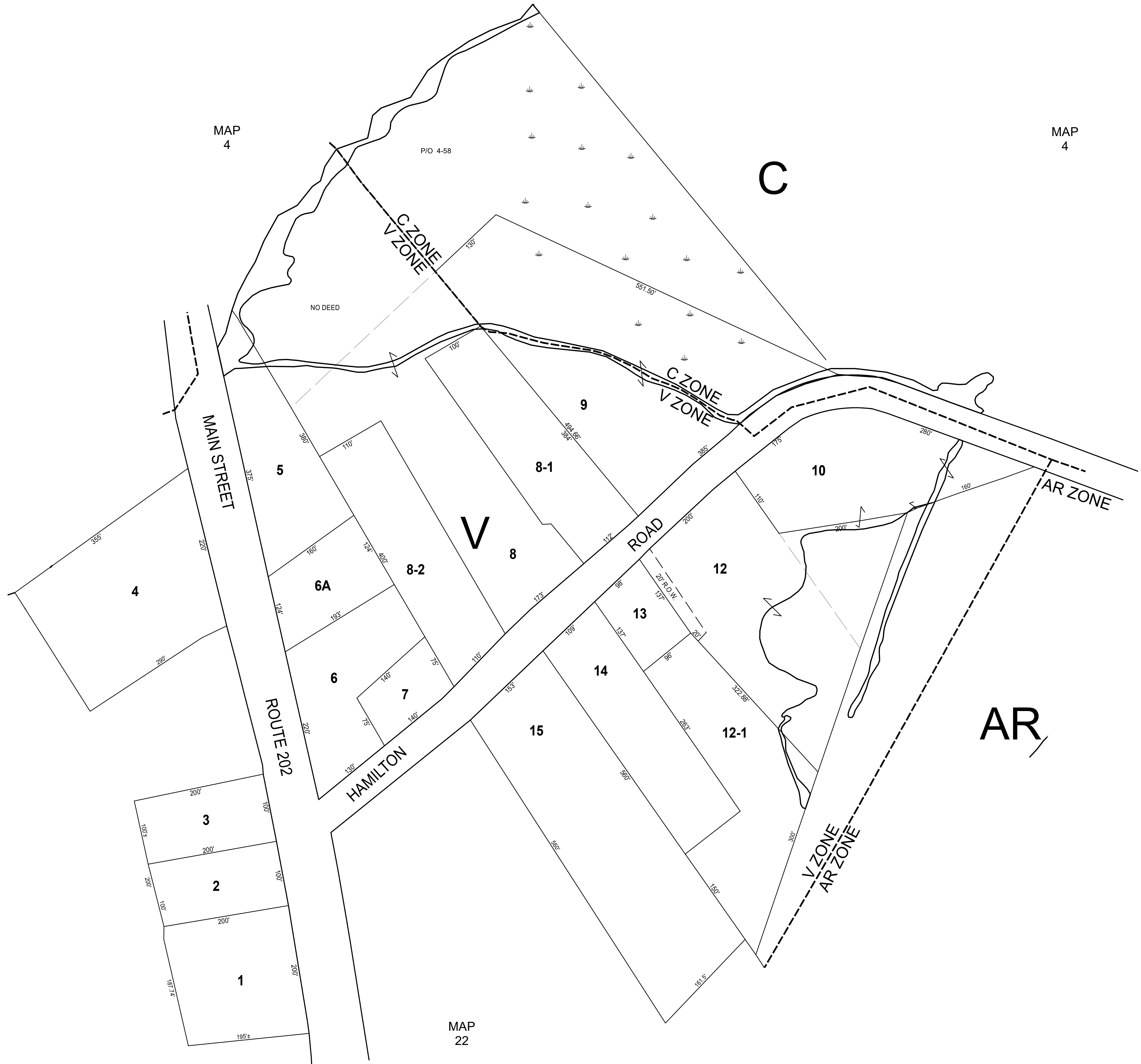


MAP 4



MAP 4

MAP 4

MAP 22

THIS MAP IS FOR ASSESSMENT PURPOSES. IT IS NOT VALID FOR LEGAL DESCRIPTION OR CONVEYANCE. THE HORIZONTAL DATUM IS THE MAINE STATE PLANE COORDINATE SYSTEM, NAD 83.

THE 100-YEAR FLOOD HAZARD AREA SHOWN HEREON IS APPROXIMATE AND DETERMINED BY FLOOD INSURANCE RATE MAPS DATED 2/10/86. ANY APPARENT DISCREPANCIES OR CONCERNS THAT MAY ARISE SHOULD BE ADDRESSED ON A LOT BY LOT BASIS BY AN APPROPRIATE PROFESSIONAL.

MAPS ORIGINALLY COMPILED BY SEBAGO TECHNICS, INC.

REVISED & REPRINTED BY

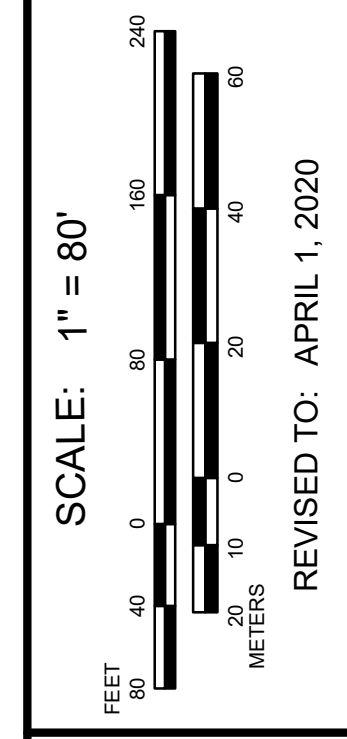
CAI Technologies
Precision Mapping, Geospatial Solutions

11 Pleasant Street, Litchfield, NH 03051
800.327.4540 - www.cai-tech.com

PROPERTY MAPS

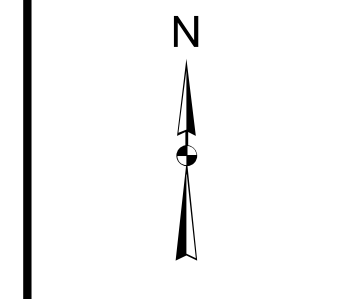
WATERBORO

MAINE



LEGEND

ZONING DISTRICT AC
RIGHT OF WAY 5
MATCH LINE 100'S
WETLANDS



MAP NO.

23